













Total Travel Estimates: 31 minutes / 21.82 miles

A: 39 Ohara Rd, Tonawanda, NY 14150-6227

- | | | |
|---|--|--------|
|  | 1: Start out going SOUTH on OHARA RD toward COUNTRYGATE LN. | 0.0 mi |
|  | 2: Turn RIGHT onto JOSEPH DR. | 0.6 mi |
|   | 3: Turn LEFT onto DELAWARE AVE/NY-384. | 0.1 mi |
|   | 4: Merge onto I-290 W/YOUNGMANN EXPY. | 2.0 mi |
|   | 5: Merge onto I-190 S/NEW YORK STATE THRUWAY via the exit on the LEFT toward BUFFALO. | 8.5 mi |
|   | 6: Merge onto NY-5 W via EXIT 7 toward LACKAWANNA. | 7.7 mi |
|  | 7: Turn SLIGHT LEFT onto LAKE SHORE RD. | 0.4 mi |
|  | 8: Turn LEFT onto BIG TREE RD/CR-576. | 1.2 mi |
|  | 9: Keep RIGHT at the fork to go on BIG TREE RD. | 0.2 mi |
|  | 10: BIG TREE RD becomes BAYVIEW RD/CR-575. | 0.7 mi |
|   | 11: Turn RIGHT onto S PARK AVE/US-62. | 0.6 mi |
|  | 12: 5138 S PARK AVE is on the LEFT. | 0.0 mi |

B: Immaculata Academy High School: 5138 S Park Ave, Hamburg, NY 14075, (716) 649-6161