


















Total Travel Estimates: 26 minutes / 16.60 miles

**A: 39 Ohara Rd, Tonawanda, NY 14150-6227**

- |   |  |        |
|---|--|--------|
|    | 1: Start out going <b>SOUTH</b> on <b>OHARA RD</b> toward <b>COUNTRYGATE LN.</b>   | 0.0 mi |
|    | 2: Turn <b>RIGHT</b> onto <b>JOSEPH DR.</b>  | 0.6 mi |
|       | 3: Turn <b>LEFT</b> onto <b>DELAWARE AVE/NY-384.</b>   | 0.3 mi |
|       | 4: Merge onto <b>I-290 E/YOUNGMANN EXPY.</b>   | 8.0 mi |
|   | 5: Merge onto <b>I-90 E/NEW YORK STATE THRUWAY E</b> via <b>EXIT 1-49</b> on the <b>LEFT</b> toward <b>ALBANY</b> (Portions toll). | 3.2 mi |
|    | 6: Take the <b>RT-78</b> exit, <b>EXIT 49</b> , toward <b>DEPEW/LOCKPORT.</b>  | 0.6 mi |
|   | 7: Turn <b>RIGHT</b> onto <b>TRANSIT RD/NY-78.</b>   | 2.4 mi |
|    | 8: Turn <b>LEFT</b> onto <b>WALDEN AVE.</b>  | 0.9 mi |
|    | 9: Turn <b>RIGHT</b> onto <b>SHELDON AVE.</b>  | 0.5 mi |
|    | 10: Turn <b>RIGHT</b> onto <b>LAVERACK AVE.</b>  | 0.1 mi |
|    | 11: <b>142 LAVERACK AVE</b> is on the <b>LEFT.</b>   | 0.0 mi |

**B: St Mary's High School: 142 Laverack Ave, Lancaster, NY 14086, (716) 683-4824**